0226-004

55/141

EQUESTRIAN PLAT II

A REPLAT OF TRACT "B" OF EQUESTRIAN PLAT

PER PLAT BOOK 31, PAGES 75 & 76

IN SECTION 25, TWP. 45 S., RGE. 42 E.

PALM BEACH COUNTY, FLORIDA.

A PORTION OF A P.U.D. IN COUNTRY CLUB TRAIL

40 30 20 10 0 40 80 120 160

SCALE IN FEET SCALE 1" = 40'

SEPT. 1986

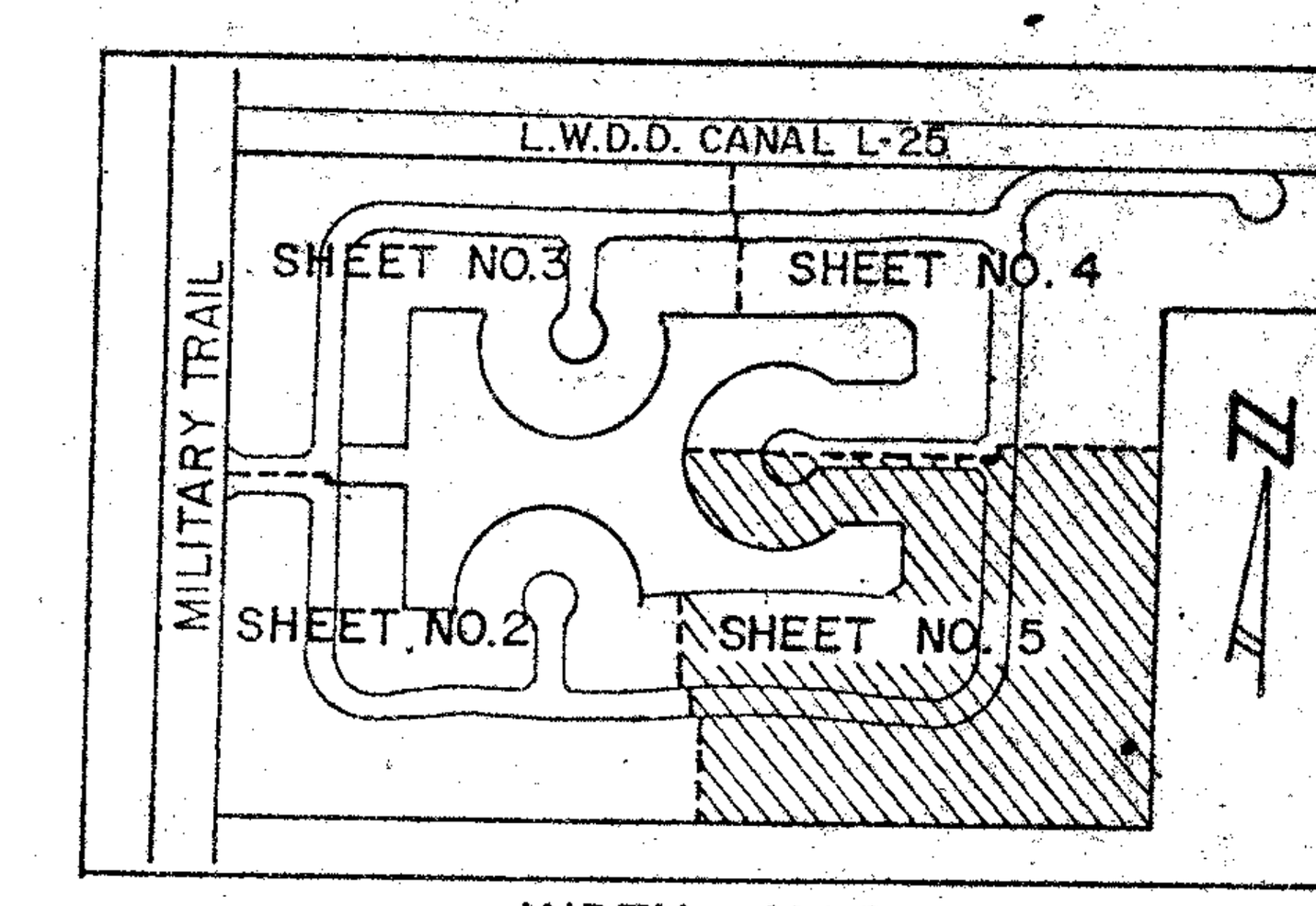

INDEX MAP

141

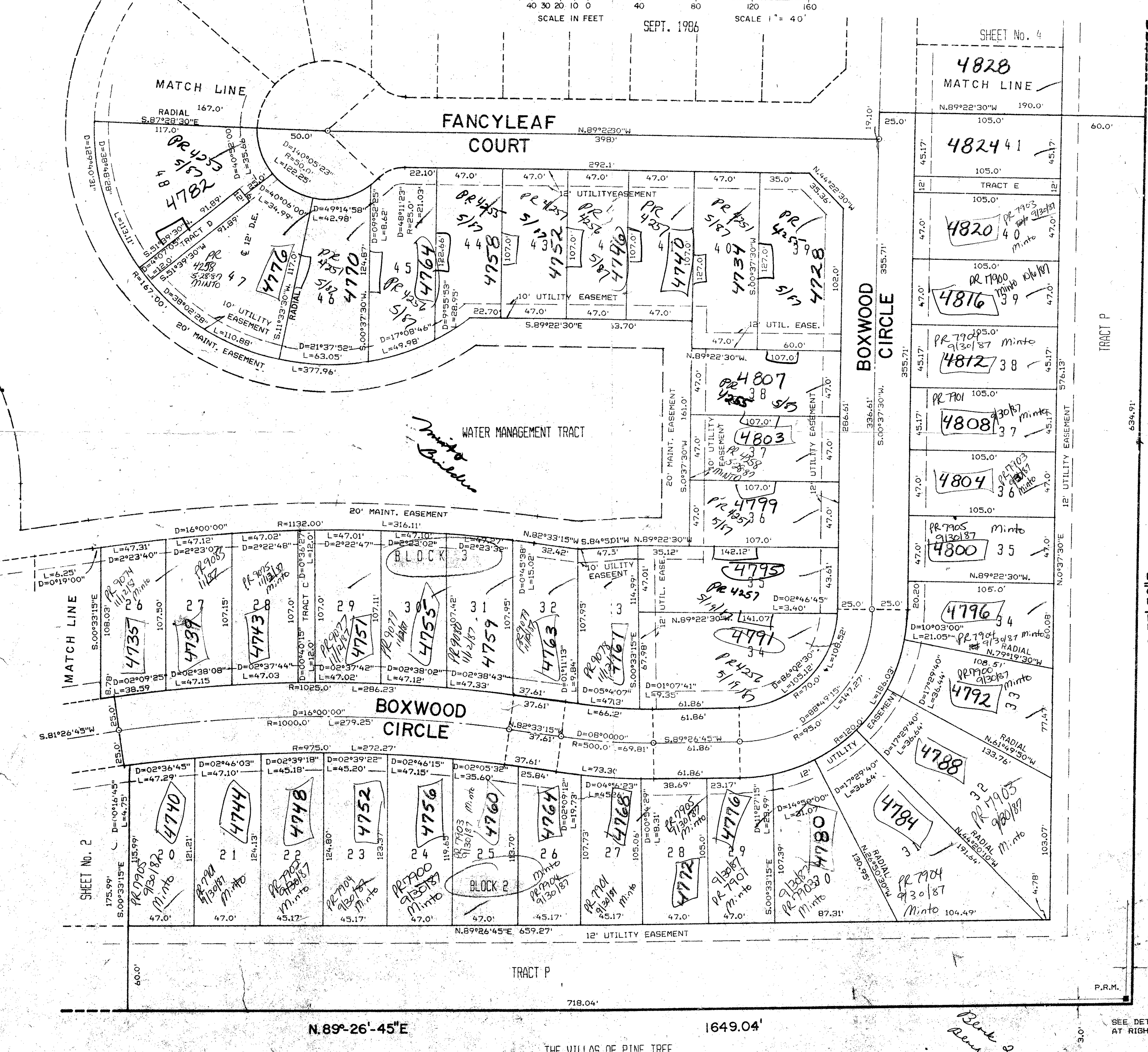

Minto Builders

ofa 2/13/87

25/45/42

SUBDIVISION # Equestrian
BOOK 55 PAGE 141
FLOOD ZONE B FLOOD MAP # 190B
ZIP CODE 33436
PUD NAME Plat II

ADD. BY TP
CHECKED BY

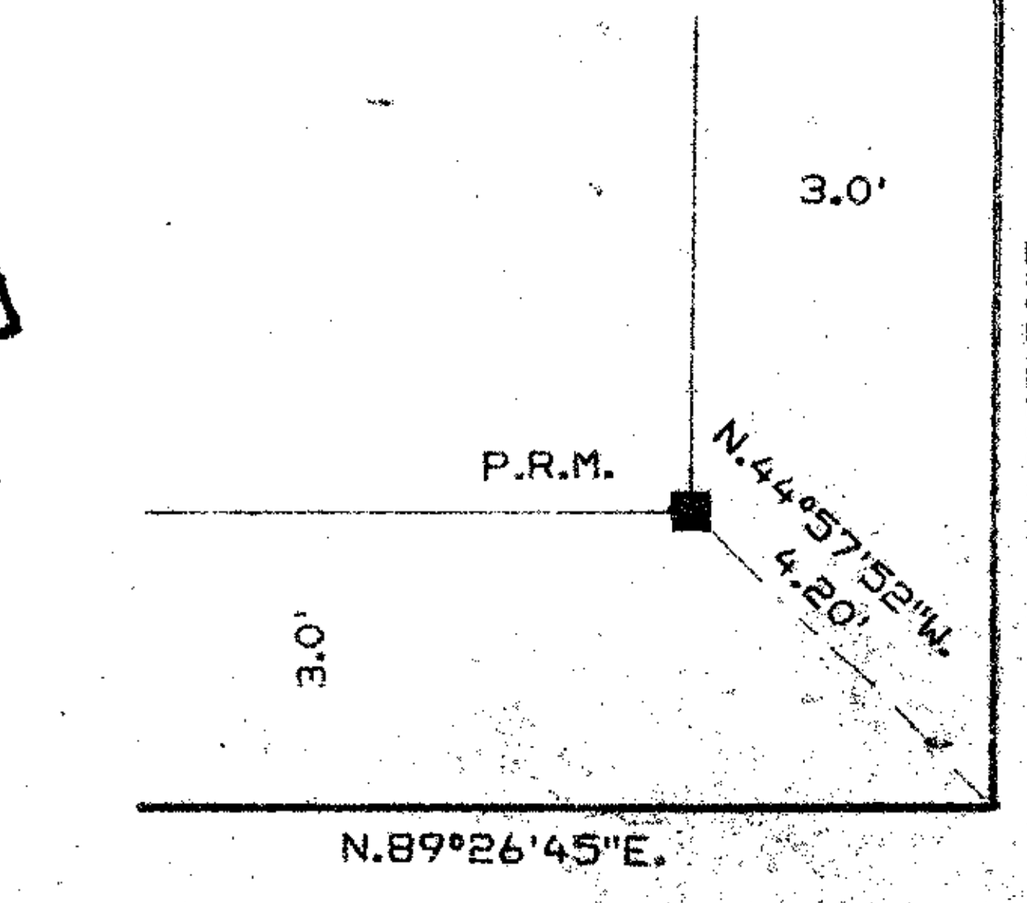

DETAIL N.T.S.

Block 2+3

Block 2
Block 3

55/141

SCALE 1" = 40'	NICK MILLER, INC. Land Surveying Planning & Development Consultants	DRAWN BY
DATE SEPT. 1986		CHK
EQUESTRIAN PLAT II		
SUITE 105, 2560 RCA BLVD. PALM BEACH GARDENS, FL 33410 (305)627-5200		DRAWING NUMBER 86-0048

DRAWING NUMBER

PLAN HOLD CORPORATION • IRVINE, CALIFORNIA

REORDER BY NUMBER 075AR